

CLASSIFIEDS

hello...

Marketplace

To place an advertisement call (918) 256-6422 or email vinitajournal@vitanews.com

CLEAN UP

Saturday May 16, 2026
8:00 a.m. to 12:00 p.m.
 Clean up day at
 White Oak Cemetery

FOR SALE

55 Gallon Ink Drum
 \$7.00
 918-256-6422

KETCHUM APPLIANCES

WANTED: Appliances;
 working or not.
 Appliances For Sale w/
 Warranty.
 918-782-8722

HELP WANTED

Looking to hire a
 custodian/maintenance
 worker. Hours are from
 7:30 a.m. to 2:30 p.m.
 Apply at the Vinita Senior
 Citizen Center @
 222 W. Sequoyah Ave
 Vinita, OK

HELP WANTED

CNA, CMA, or RCA
 Apply at
**Homestead Residential
 Care Facility**
 Must be able to pass OSBI
 Background Check.
 Offering Health Insurance
 and AFLAC
 35284 S 4440 RD Vinita
 918-782-9969

HELP WANTED

**Concrete and
 Maintenance Laborers!**
 Experience preferred. Must
 have reliable transportation
 to work. Must show up on
 time. Can apply at 288 S.
 Vann St., Vinita, OK.

PUBLIC NOTICE

Published in the Vinita Daily
 Journal Tuesday, April 28, May
 5th and May 12th, 2026.

IN THE DISTRICT COURT OF CRAIG COUNTY STATE OF OKLAHOMA

**James G. Wicks and
 James Dale Wicks,
 Plaintiffs, v. THE
 HEIRS, EXECUTORS,
 ADMINISTRATORS, DEVISEES,
 TRUSTEES, ASSIGNS, AND
 SUCCESSORS KNOWN
 AND UNKNOWN OF TERRY
 A. WICKS, DECEASED,
 AND ALL PERSONS
 HAVING OR CLAIMING AN
 INTEREST IN THE SUBJECT
 REAL PROPERTY,
 Defendants.**

Case No. CV-2026-35 NOTICE BY PUBLICATION

THE STATE OF OKLAHOMA
 TO: The heirs, executors,
 administrators, devisees,
 trustees, assigns, and successors
 known and unknown of Terry A.
 Wicks, deceased, and all persons
 having or claiming an interest in
 the subject real property.

YOU, and each of you will take
 notice that you have been sued
 in the District Court of Craig
 County, State of Oklahoma, in
 Case No. CV-2026-35 by James
 G. Wicks and James Dale Wicks
 as Plaintiffs.

Unless you answer the Petition
 on or before the 11th day of
 June, 2026, the allegations of
 the Petition will be taken as
 confessed, and judgment will
 be rendered accordingly
 determining that Plaintiffs are
 the absolute owners of, and are
 in the actual, lawful, and
 peaceable possession of the
 following described real property
 in Craig County, State of
 Oklahoma to-wit:

An undivided one-half (1/2)
 interest in: Lot Eight (8), in Block
 Twenty-five (25), in the City of
 Vinita, Oklahoma, according to
 the United States Government
 Survey thereof, settling, confirming,
 and quieting title to the real
 property in Plaintiffs against you.

You are referred to Plaintiffs'
 Petition filed in the cause for
 further particulars.

DATED this 21st day of April,
 2026.
 CRAIG COUNTY COURT CLERK
 By: Shyly Lauchner
 Deputy

Cassandra L. Coats, OBA#22106
 Coats Law Firm
 120 S. Wilson, Ste. A
 Vinita, Oklahoma 74301
 tel: 918.256.7234
 Attorney for Plaintiffs

PUBLIC NOTICE

Published in the Vinita Daily
 Journal Tuesday, May 12th, 2026.

IN THE DISTRICT COURT OF CRAIG COUNTY STATE OF OKLAHOMA

IN THE MATTER OF THE
 ADOPTION OF:
 JESSE LEE PRATHER
 DOB 9/25/2016

Case No. FA 2025-06
 A Minor Child.

ALIAS

PUBLICATION NOTICE
 STATE OF OKLAHOMA TO:

MICHAEL V. PRATHER and any
 known or unknown father
 Take notice that an Application
 for Final Hearing on Petition for
 Adoption, has been filed by in the
 above entitled action. Take further
 notice that this matter will be heard
 on the 15th day of June, 2026 at
 10:00 a.m. in the Courtroom of
 the Honorable Joseph Gardner,
 District Judge Courtroom #1,
 Craig County District Courthouse
 210 W. Delaware, Vinita,
 Oklahoma 74301.

Failure to appear at the hearing
 shall constitute a denial of
 interest in the child, which denial
 may result, without further
 notice of this proceeding or any
 subsequent proceeding, in the
 granting of the application for
 adoption without consent or
 permanent relinquishment or in
 the termination of the father's
 parental rights and in the child's
 adoption.

Lisa M. Bohannon, OBA #14632
 P.O. Box 1298-
 Pryor, Oklahoma 74362
 (918) 824-3100
 Attorney for Petitioners

PUBLIC NOTICE

Published in the Vinita Daily
 Journal Tuesday, May 12th, 2026.

IN THE DISTRICT COURT IN AND FOR CRAIG COUNTY STATE OF OKLAHOMA

BancFirst, an Oklahoma banking
 Corporation,
 Plaintiff,
 vs.

The Unknown Successors of
 David Michael
 Daniels a/k/a David M. Daniels,
 deceased,
 Michael Ty Daniels, Individually
 and as
 Executor of the Estate of David
 Michael
 Daniels, Deceased, Toby Scott
 Daniels,
 and the Craig County Treasurer,
 Defendants.

Case No. CJ-2026-22
 Judge Shawn S. Taylor

NOTICE OF SHERIFF'S SALE

NOTICE is hereby given that
 on the 18th day of June, 2026,
 at 10 o'clock a.m. at the Craig
 County Courthouse in Vinita,
 Oklahoma, the undersigned
 Sheriff of said County of Craig will
 offer for sale and sell for cash at
 time of sale at public auction to
 the highest and best bidder, with
 appraisal, that certain Real
 Property situated in Craig County,
 Oklahoma, to-wit:

The South 531 feet of the
 West 140 feet of the Southeast
 Quarter (SE/4) of the Southwest
 Quarter (SW/4) of the Southeast
 Quarter (SE/4) of Section Six
 (6) Township Twenty-Five (25)
 North Range Twenty-One East
 of the Indian Meridian Craig
 County State of Oklahoma
 according to the United States
 Government Survey thereof.

subject to taxes and tax sales,
 said property being duly appraised
 at a value of \$120,000.00.

Sale will be made pursuant to
 an Order of Sale issued upon
 a Judgment entered in the
 District Court of Craig County,
 Oklahoma, in Case No. CJ-2026-
 22, in favor of BancFirst and
 against Estate of David Michael
 Daniels, deceased, *in personam*
 and *in rem*, and against all other
 Defendants *in rem* for the sum of
 \$66,238.25 together with interest
 accruing thereon at the rate of
 \$12.020741712 per day from
 February 17, 2026, until paid,
 together with costs in the amount
 of \$600.69 and costs accruing
 and reasonable attorney fees in
 the amount of \$4,000.00, and a
 further judgment finding that the
 Plaintiff's mortgage lien is a valid,
 subsisting first and prior lien upon
 the real property and ordering that
 if said judgment be not paid, that
 a Special Execution issue from the
 office of the Court Clerk, directed
 to the Sheriff of Craig County,
 commanding such Sheriff to levy
 upon, advertise and sell said real
 property, with appraisal, as
 provided by law; and whereas, the
 judgment in favor of the Plaintiff
 remains wholly unpaid and the
 Plaintiff has requested a Special
 Execution and Order of Sale to
 issue in accordance with said
 judgment.

WITNESS my hand this 28th day
 of April, 2026.

/s/ Heath Winfrey
 Heath Winfrey
 Sheriff of Craig
 County, Oklahoma

Tommy R. Dyer Jr., OBA #13594
 DAVIS & THOMPSON, PLLC
 P. O. Box 487
 Jay, Oklahoma 74346
 Telephone: (918) 253-4220/(918)
 801-4454
 Fax: (918) 801-4493
tommy@davisandthompson.net
 Attorneys for BancFirst

PUBLIC NOTICE

Published in the Vinita Daily
 Journal Wednesday, May 12th,
 19th and 26th, 2026.

IN THE DISTRICT COURT IN AND FOR MAYES COUNTY STATE OF OKLAHOMA

CHARLES ALLEN MATLOCK
 Plaintiff,
 v.

JAMES BUFORD CURTIS,
 DECEASED, AND HIS KNOWN
 AND UNKNOWN HEIRS,
 SUCCESSORS, EXECUTORS,
 ADMINISTRATORS, DEVISEES,
 AND ASSIGNS,
 IMMEDIATE AND REMOTE;
 Defendants.

CASE NO. CV-2026-35 NOTICE BY PUBLICATION

THE STATE OF OKLAHOMA TO:
 James Buford Curtis, deceased,
 and his known and unknown,
 heirs, successors, executors,
 administrators, devisees, and
 assigns, immediate and remote.
 YOU AND EACH OF YOU ARE
 HEREBY NOTIFIED that you
 have been sued in the above-
 named Court and Case No. by
 Charles Allen Matlock and you
 must answer the Petition of
 Plaintiff filed herein on or before
 June 22, 2026 or within forty-
 one (41) days of this Notice's first
 publication, whichever comes
 later, or a decree quieting title
 to the following described real
 property will be entered:
See Exhibit "A"

forever barring and enjoying you,
 and each of you from hereafter
 asserting any right, title or interest
 in said real estate, and for such
 other relief the Court deems
 proper.
 Defendants must file an answer
 with the Mayes County Court

Clerk within the time period stated
 above. Failure to file an answer
 within this time period will result
 in the Petition being taken as
 true and judgment determining
 the ownership interests of said
 property shall be entered as set
 forth in the Petition.
 Issued this 6th day of May, 2026.

Mayes County Court Clerk
 By: Sarah Wallace
 Deputy Court Clerk
 Paula Goodman

Attorney for Plaintiff:
 Rylee S. Simon, OBA 35933
 Daniel W. Walker, OBA 21055
 WALKER LAW OFFICE, PLLC
 201 S. Wheeler Ave
 Sallisaw, OK 74955
 Telephone: 918/775-1805

Exhibit "A"

The South Half of the Northeast
 Quarter of the Northeast
 Quarter (S/2 NE NE) LESS AND

EXCEPT a tract of land situated
 in the Southeast Quarter of
 the Northeast Quarter of the
 Northeast Quarter (SE NE NE)
 described as follows, to-wit:
 Beginning at the Northeast
 Corner of the said SE NE NE,
 said point being the center line
 of an existing County Road;
 Thence South along said center
 line a distance of 169 Feet;
 Thence North 82° 0' West a
 distance of 120 Feet;
 Thence North 56° 17' West a
 distance of 274.3 Feet;
 Thence East a distance of 347
 Feet, more or less, to the POINT
 OF BEGINNING, all in Section
 Thirty-six (36), Township Twenty
 (20) North, Range Twenty (20)
 East, of the Indian Base and
 Meridian, in Mayes County,
 State of Oklahoma.

HELP WANTED

Pressman's Assistant

Pressman's Assistant Needed.

Must be reliable, have a valid drivers

license and transportation.

Full-time position with vacation,

sick leave, and holidays.

Experience not necessary, will train.

Must be able to pass a drug test.

Apply at:

Vinita Daily Journal

138 S. Wilson St. • Vinita, OK

918-256-6422

SUMNER ELECTRIC

Shannon Sumner - Contractor

Bonded & Insured VINITA (918) 256-6465

License #072717 KETCHUM (918) 244-6465

Commercial • Residential • Service

Boat Dock - Inspections and Wiring

Serving GRAND LAKE Area for 20 Years!

Love talking to people?

Want a job where no two days are the same?

The Vinita Daily Journal is hiring an

Advertising Sales Representative

This is your chance to work with local businesses, be
 part of the community, and build something of your
 own.

- Flexible, independent work
- Great earning potential
- No experience required — just the right attitude

We're looking for someone who is:

- Motivated and dependable
- Comfortable working independently
- Ready to learn and grow

Apply today by sending your resume to:

Janet Link, P.O. Box 328, Vinita, OK 74301

—or stop by in person!



Secondine Insurance Agency

Home, Farm, Rental Property, Mobile Home

Commercial, Auto, Boat, Motorcycle, RV

John Milikan Owner/Agent

475 S. Wilson • Vinita • 918-256-6682

GRAND True Value RENTAL

- Scaffolding • Cement Tools • Trenchers
- Jackhammers • Lawn & Garden Tools
- Carpet Tools • Welders • Plumbing
- Compressors • Paint Sprayers • Tents
- Rollaway Beds • Tables & Chairs
- Wedding Accessories

Store Hours: Open 7 Days A Week
 Mon.- Fri. 7-5, Sat. 7-4, Sun. 12-4
 2 Miles East of Grove on Highway 10 786-5758


JJ's Credit Cards Accepted
 Appliance Repair, LLC
 SERVING NE OKLAHOMA
 918•256•2448

Call Janet today to place your ad in the
 HOME IMPROVEMENT SERVICES GUIDE
 918-256-6422

C R O S S W O R D

Across

- Chalky cheese
- Turns bad
- Korean city
- Sponsorship, var.
- Big story
- Added attraction
- Distinct section
- Mastercard rival
- Certain protest
- Pollen holder
- Horse's leg joint
- Antecedent
- Emulate Lot
- Seeker of abilities
- According to
- Exercise, as power
- Archaic
- Bankruptcy
- Belief systems
- End of a steal
- Between chores
- Fizz flavor
- Afflict
- Flawless
- Addition column
- Bread and butter existence
- All there
- AMA type
- English course
- Place in a grave
- Copland ballet
- Calling company
- Cogwheel
- Craven images
- Clock's information
- Emit amplified light
- Seed coat
- 90-degree heading
- Agenda component

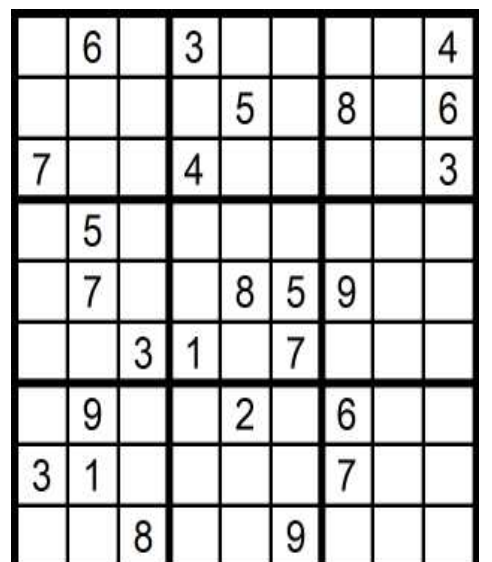


Down

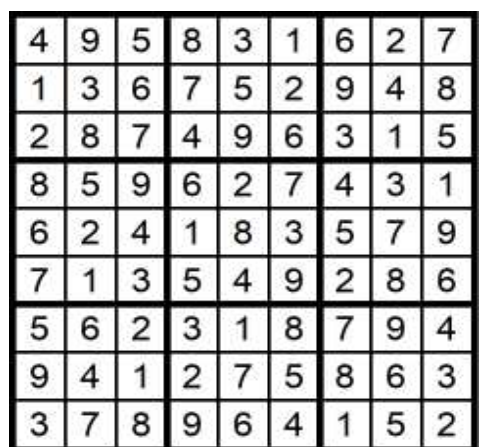
- Moroccan hat
- Big heads
- Color
- Drifting
- Change back
- Expresses oneself
- Deck the Halls word
- Execution platform
- Six line stanza
- Drive out
- Anne Frank's father
- Obtained from urine
- Long, straight and limp
- Darn socks
- Avoid captivity
- Certain dance
- Altar lane
- Clunker car
- Alternative word
- Mattress parts
- "The Age of Anxiety" poet
- Flowery scent
- Anoint, formerly
- Amusement park attraction
- Set free
- Craving
- Indian turnover
- Kin of cliches
- Bard's offering
- Great Lakes fish
- Emery board feature
- Carpooled
- Big flaps
- Citrus hybrid
- Beef, e.g.
- Alleviate
- By means of
- Dreamer's letters



S U D O K U



Sudoku uses pure logic and requires no math to solve. It
 is a number-placing puzzle based on a 9x9 grid with several
 given numbers. The object is to place the number 1 to 9 in the
 empty squares so that each row, each column and each 3x3
 box contains the same number only once.



PUBLIC NOTICE

Published in the Vinita Daily Journal Tuesday, May 5, 12, 19, and 26, 2026.

NOTICE OF RESALE OF REAL ESTATE FOR DELINQUENT TAXES

Mayes County, State of Oklahoma
 Notice is hereby given that, under authority and mandatory requirement of 68 O.S. § 3125-3127, each of the hereinafter described lots, tracts, and parcels of real estate, all situated in Mayes County, State of Oklahoma, will be sold at public auction to the highest competitive bidder for cash, provided that for each parcel or tract, the bidder offers a sum equal to or greater than two-thirds of the assessed valuation of such real estate as fixed for the current fiscal year 2025-2026, or the total amount of taxes, ad valorem and special, interest and costs legally due on such property computed to and as of June 08, 2026, whichever is the lesser; said sale to be held at the office of the County Treasurer in the Courthouse at the county seat of Mayes County, State of Oklahoma, beginning on the second Monday in June, 2026 between the hours of 9:00 a.m. and 4:00 p.m. and continuing from day to day thereafter between the same hours until said sale has been completed according to law.

The sale hereby advertised may involve a manufactured home which may be subject to the right of a secured party to repossess. A holder of a perfected security interest in such manufactured home may be able to pay ad valorem taxes based upon the value of the manufactured home apart from the value of real property. Per Statute 68.3106. It is hereby stated that each of said lots, tracts, and parcels of real estate hereinafter listed was sold to the County (per Statute 68.3105) and has remained unredeemed for a period of more than two years; that in the schedule below appears under caption indicating Lands (Section, Township and Range), City or Town, or subdivision thereof, in which located, following each described lot, tract, and parcel of real estate, in the order herein set out, the name of the owner as shown by the last tax roll (2025) in the office of the County Treasurer, the date on which said real estate was sold to the County for delinquent taxes, the year or years for which taxes have been assessed but remain unpaid, the total amount of all delinquent ad valorem taxes, costs and interest that have accrued thereon and remain legally due and unpaid as of the date of first publication of notice of resale, the total amount of all delinquent special assessments, costs and interest that were made the basis of or were included in the original sale and that since accrued thereon and remain due and unpaid as of said first publication in May, the date of said resale, and the total due. On resale date one and one-half per centum further interest will have accrued. The above notice applies to the following lots, tracts, and parcels, to-wit:

Tax ID: 9258 ALLEN, JOAN
 Legal Description: SEC 10 TWP 22N R21E 21E A TRACT OF LAND IN E2WNNE DESC.BEG. AT A PT 1632.06' W ALONG THE SEC LINE & 6' 04.02' S ALONG A LINE PARALLEL TO THE EAST LINE OF NWNE OF SEC 10 FROM THE NE OF THE NE 210'S-210'W- 210'N-210'E ALONG A LINE PARALLEL TO THE NORTH LINE OF THE E2WNNE OF SEC TO POB
 Tax: \$1,754.00 Penalty: \$566.58 Fees: \$290.88
 Total Due: \$2,611.46
Tax ID: 31437 ARMONTROUT, CARLA & MARK
 Legal Description: SEC 20 TWP 21N R21E 21E BEG 174.28' S OF NE COR OF NENESEW, THEN S155.83', W329.18', N155.83', E329.20' TO POB LESS BEG 77.91' N OF SE COR OF NENESEW THEN W102 N77.92 E102 S77.92 TO POB
 Tax: \$6,285.50 Penalty: \$1,731.92 Fees: \$290.88
 Total Due: \$8,308.30
Tax ID: 24337 ATCHLEY, WILLIAM A & GENEVA M
 Legal Description: SPAVINAW WILLIAMS BLK 7 LOTS 1-4-5
 Tax: \$148.00 Penalty: \$42.72 Fees: \$231.32
 Total Due: \$422.04
Tax ID: 24335 ATCHLEY, WM A & GENEVA M
 Legal Description: SPAVINAW WILLIAMS BLK 6 LOTS 1-4-5
 Tax: \$195.00 Penalty: \$62.46 Fees: \$251.32
 Total Due: \$508.78
Tax ID: 604 BANNISTER, JASON R
 Legal Description: SEC 17 TWP 19N R21E 21E S357' OF E337' OF SESESE
 Tax: \$715.00 Penalty: \$228.48 Fees: \$280.44
 Total Due: \$1,223.92
Tax ID: 13702 BARTON, DOROTHY
 Legal Description: LAKEVIEW PARK BLK 3 LOT 17-18
 Tax: \$46.00 Penalty: \$14.10 Fees: \$240.88
 Total Due: \$300.98
Tax ID: 23391 BARTON, LEMUEL L & HELEN TRUST
 Legal Description: PENSACOLA BLK 19 LOTS 15-16
 Tax: \$77.00 Penalty: \$24.24 Fees: \$240.88
 Total Due: \$342.12
Tax ID: 36020 BEAVERS, CAROLYN
 Legal Description: CHOUTEAU EMBRY OUTLYING BLK 2 LOT 6, S43.34' LOT 7
 Tax: \$4,783.00 Penalty: \$1,547.34 Fees: \$301.32
 Total Due: \$6,631.66
Tax ID: 3684 BIAS, ELIZABETH
 Legal Description: SEC 35 TWP 20N R20E E2SESWW
 Tax: \$2,742.00 Penalty: \$877.68 Fees: \$280.44
 Total Due: \$3,900.12
Tax ID: 11685 BIRD HOLLOW RV PARK LLC
 Legal Description: SEC 34 TWP 23N R21E 21E COMM AT NW COR OF NE, S717', ELY 684' TO THE INTERSECTION WITH BIRD HOLLOW CABIN RD; NLY 215' TO INTERSECTION OF BIRD HOLLOW RD; N224' TO N LINE OF QUARTER SEC, THEN W ALONG N LINE 693' TO POB LESS AND EXCEPT ALL THAT PART OF W2NE BEG AT A PT IN THE N BOUNDARY OF W2NE 750' E OF NW COR THEREOF; ELY ALONG N BOUNDARY 200'; SELY 495' S AND 165' W OF NE COR OF W2NE; WLY PARALLEL TO N BOUNDARY OF W2NE 100' THEN NWLY TO POB; AND LESS AND EXCEPT ALL PART OF LOT 2 LYING E OF THE FOLLOWING

DESCRIBED LINE: BEG AT A PT IN N BOUNDARY OF LOT 2 330' E OF NW COR THEREOF; SELY TO A PT 165' N OF SE COR THEROF; LESS A TRACT IN NE/4 N88 36'31"E A DISTANCE OF 210 FT THEN S01 50'43"E A DISTANCE OF 224 FT AS POB THEN S01 50'43"E A DISTANCE OF 395.26 FT THEN N63 34'14"E A DISTANCE OF 285.91 FT THEN N01 50'43"W A DISTANCE OF 274.26 FT THEN S88 36'31"W A DISTANCE OF 260 FT TO POB CONTAINING 2 ACRES MORE OR LESS LESS A TRACT IN NE/4 N88 36'31"E A DISTANCE OF 210 FT THEN S01 50'43"E A DISTANCE OF 224.55'00 Penalty: \$831.96 Fees: \$251.61
 Total Due: \$3,633.57
Tax ID: 11614 BIRD HOLLOW RV PARK LLC
 Legal Description: SEC 27 TWP 23N R21E 21E LOT 6, NENESEW LESS GRDA; LESS BEG AT THE SE COR OF LOT 6 THEN W1320.79', N657.93', W660', THEN ALONG CURVE TO R W/RADIUS OF 1810.10' & ARC LGTH 337'SUBTENDED BY A CHORD OF N07 36'52"E 336.51', S83 41'33"E 113.92', S80 54'27"E 169', S71 11'21"E 200.06', S77 07'31"E 165.10', S77 26'52"E 161.60', S75 11'02"E 506.78', S79 39'11"E 74.05', S82 20'35"E 40.49', S82 20'37"E 194.27', S71 30'49"E 133.05', S76 24'05"E 97.95', S77 12'20"E 135.46', S565'20' POB AND COMM AT SE COR OF LOT 6 THEN N565' TO POB THEN N77 12'20"W 135.46', N76 24'05"W 97.95', N71 30'49"W 133.05', N82 20'37"W 194.27', N07 39'23"E 164.52' TO PT ON GRDA TAKING LINE; THEN S53 56'34"E 31.17', S65 09'11"E
 Tax: \$12,768.00 Penalty: \$3,989.34 Fees: \$323.07
 Total Due: \$17,080.41
Tax ID: 34608 BLALOCK, RANDY G
 Legal Description: SEC 18 TWP 21N R21E 19E S 100 OF W292.35 OF S300 OF NW 10.68 LOT 1
 Tax: \$4,906.00 Penalty: \$1,579.74 Fees: \$301.32
 Total Due: \$6,787.06
Tax ID: 1418 BLUEBIRD, BILLY D JR & DIANA M & GLENDA OPELA & RONALD E BERRY & RALLEN BENNINGFIELD
 Legal Description: SEC 16 TWP 19N R21E 20E SESWNW LESS RD
 Tax: \$170.00 Penalty: \$53.94 Fees: \$314.54
 Total Due: \$538.48
Tax ID: 3806 BLUEBIRD, BILLY D JR & DIANA M
 Legal Description: SEC 7 TWP 20N R21E N225' OF W580' SWSENE
 Tax: \$359.00 Penalty: \$113.88 Fees: \$293.66
 Total Due: \$766.54
Tax ID: 15273 BRIDGES, ANNABEL MARIE
 Legal Description: SPORTSMAN'S SHORES 2ND BLK 4 LOT 18
 Tax: \$85.00 Penalty: \$13.02 Fees: \$195.44
 Total Due: \$293.46
Tax ID: 15405 BRIDGES, ANNABEL MARIE
 Legal Description: SPORTSMAN'S SHORES 3RD BLK 5 LOT 1
 Tax: \$85.00 Penalty: \$13.02 Fees: \$195.44
 Total Due: \$293.46
Tax ID: 15237 BRIDGES, ANNABEL MARIE
 Legal Description: SPORTSMAN'S SHORES BLK 11 LOTS 1
 Tax: \$85.00 Penalty: \$13.02 Fees: \$195.44
 Total Due: \$293.46
Tax ID: 15447 BRIDGES, ANNABEL MARIE
 Legal Description: SPORTSMAN'S SHORES EXTENDED BLK 1 LOT 1,2,3
 Tax: \$252.00 Penalty: \$38.64 Fees: \$195.44
 Total Due: \$486.08
Tax ID: 15237 BRIDGES, ANNABEL MARIE
 Legal Description: SPORTSMAN'S SHORES BLK 11 LOTS 8,9
 Tax: \$166.00 Penalty: \$25.44 Fees: \$195.44
 Total Due: \$386.88
Tax ID: 1373 BROWN, MARY LISA
 Legal Description: SEC 15 TWP 19N R20E BEG 632.8'W OF NE COR NWSE S167.01' S46'W 220' S49.10' N89.4617'W 616' N21E 121.55' N04.24E 119.75' N19.01E 82.4' N12.3815W 57.8' S89.5636E 707.2' TO POB
 Tax: \$630.00 Penalty: \$199.62 Fees: \$230.44
 Total Due: \$1,060.06
Tax ID: 1394 BROWN, MARY LISA
 Legal Description: SEC 15 TWP 19N R20E BEG SE COR NENWSE N89.455 3W 652.67'N27'W 297.60'N75 'N46E 220'N167.01'S89.563 6E 632'S0.0240W 660.68' TO POB
 Tax: \$2,184.00 Penalty: \$698.58 Fees: \$280.44
 Total Due: \$3,163.02
Tax ID: 15130 CAMPBELL, BILLY LYNN SPECIAL NEEDS TRUST
 Legal Description: SPORTSMAN'S SHORES BLK 2 LOT 25
 Tax: \$70.00 Penalty: \$22.20 Fees: \$275.88
 Total Due: \$368.08
Tax ID: 3202 CAREY, LYNELLE & LOYD
 Legal Description: SEC 23 TWP 20N R20E
 BEG 330' S & 790' W OF NE COR OF SEC 23 THEN W200', S180', E200', N180' TO POB 1982 FLTWOOD V-MFLIAB48253025 T-N626144
 Tax: \$127.00 Penalty: \$38.22 Fees: \$290.88
 Total Due: \$456.10
Tax ID: 31263 CARRINO, DAVID J
 Legal Description: SEC 34 TWP 23N R21E 21E E370' OF S208.71' OF S2SWNE LESS THE W 185 FT
 Tax: \$2,001.00 Penalty: \$624.78 Fees: \$280.44
 Total Due: \$2,906.22
Tax ID: 14672 CHANDLER, FLORENCE L
 Legal Description: PINEHURST BLK 3 LOTS 15,16,24,25
 Tax: \$2,654.00 Penalty: \$808.32 Fees: \$280.44
 Total Due: \$3,742.76
Tax ID: 24353 CHITWOOD, ALEXANDER ASOLX
 Legal Description: SPAVINAW WOODLAND 1ST BLK 2 LOT 8,15, & E2 14
 Tax: \$912.00 Penalty: \$237.96 Fees: \$280.44
 Total Due: \$1,430.40
Tax ID: 9179 COATS, RONNEL LEON
 Legal Description: SEC 05 TWP 22N R21E S2NESENE-SESENE LESS S250.17' OF E220.25' OF SESENE 1985 TIDWELL V#TW1TX1S3513 T#555086020016

Tax: \$1,676.00 Penalty: \$530.40 Fees: \$280.44
 Total Due: \$2,486.84
Tax ID: 15869 COLE, RANDY D & LINDA C
 Legal Description: WALNUT CREEK BLK 1 LOT 20
 Tax: \$1,853.00 Penalty: \$628.14 Fees: \$322.20
 Total Due: \$2,803.34
Tax ID: 37571 COLVIN, CLU
 Legal Description: SEC 23 TWP 23N R20E COMM NE COR N2NE THEN W1143.97 TO POB THEN S148.56 E343.97 N148.5 W343.97 TO POB AND LESS COMM NE COR NENE THEN W1143.97 S148.56 TO POB THEN S132 E343.98 N132 W343.97 TO POB
 Tax: \$1,118.00 Penalty: \$361.20 Fees: \$230.44
 Total Due: \$1,709.64
Tax ID: 10604 COLVIN, CLU DUSTIN
 Legal Description: SEC 11 TWP 23N R20E S2SENE
 Tax: \$13,074.00 Penalty: \$4,156.56 Fees: \$280.44
 Total Due: \$17,511.00
Tax ID: 1241 COUCH, CHRISTOPHER & KELLY M
 Legal Description: SEC 11 TWP 19N R20E BEG 568' E OF SW COR NENWSE & 368' NW ALONG W LINE HWY 82F OR POB NWLY 75'SWLY 847.19' TO A PT 80'N OF SW COR S 80'NELY 454.38' TO POB NWLY 454.38' TO POB LESS A TRACT IN SW/4 S88 07'08"W A DIST OF 94.09FT AS POB THEN S88 07'08" W A DIST OF 136.23FT THEN N34 21'20"W A DIST OF 186.78FT THEN N48 52'21"W A DIST OF 165.06FT THEN N45 40'47"E A DIST OF 34.61FT THEN S48 43'21"E A DIST OF 59.04FT THEN SERLY ON A NON-TANGENT CURVE L HAVING A RADIUS 576.42 [CHORD BEARING S50 37'37"E CHORD DIST 384.14] A DIST 383.96 TO POB CONTAINING 0.45 ACRES MORE OR LESS(IN THIS PARCEL 0.02 AC ARE LESS OUT)
 Tax: \$452.00 Penalty: \$143.04 Fees: \$240.88
 Total Due: \$835.92
Tax ID: 1224 COUCH, CHRISTOPHER R & KELLY M
 Legal Description: SEC 11 TWP 19N R20E BEG SW COR NENWSE W568' TO HWY 82 NW ALONG HWY 368' SW 382' TO POB LESS A TRACT IN SW/4 S88 07'08"W A DIST OF 94.09FT AS POB THEN S88 07'08" W A DIST OF 136.23FT THEN N34 21'20"W A DIST OF 186.78FT THEN N48 52'21"W A DIST OF 165.06FT THEN N45 40'47"E A DIST OF 34.61FT THEN S48 43'21"E A DIST OF 59.04FT THEN SERLY ON A NON-TANGENT CURVE L HAVING A RADIUS 576.42 [CHORD BEARING S50 37'37"E CHORD DIST 384.14] A DIST 383.96 TO POB CONTAINING 0.45 ACRES MORE OR LESS
 Tax: \$85.00 Penalty: \$24.72 Fees: \$290.88
 Total Due: \$400.60
Tax ID: 32354 CRADER, MICHAEL J & TEEGAN
 Legal Description: SEC 19 TWP 23N R21E BEG NE COR NENESE THEN S43.23 W208.71 N208.71 E208.71 S165.48 TO POB
 Tax: \$182.00 Penalty: \$57.00 Fees: \$290.88
 Total Due: \$529.88
Tax ID: 17800 CRAIG, KENDALL & CHRISTY
 Legal Description: J Z HOGAN ADDITION BLK 2 LOT 7,10
 Tax: \$5,023.48 Penalty: \$768.01 Fees: \$287.64
 Total Due: \$6,079.13
Tax ID: 3951 CREATIVE THINKING PROPERTIES LLC & ALBERT RAY BLAKELEY
 Legal Description: SEC 15 TWP 20N R21E E138' OF N209' OF NENESE
 Tax: \$957.00 Penalty: \$311.76 Fees: \$301.32
 Total Due: \$1,570.08
Tax ID: 12990 DONNELL, YULONDA
 Legal Description: HARRIS BLK 5 LOTS 5 & 7
 Tax: \$2,811.00 Penalty: \$895.14 Fees: \$280.44
 Total Due: \$3,986.58
Tax ID: 19430 DOUTHIT, PAT
 Legal Description: G G WOODS ADDITION BLK 2 LOT 12
 Tax: \$1,091.00 Penalty: \$349.68 Fees: \$363.96
 Total Due: \$1,804.64
Tax ID: 16365 DUNCAN, WILLIAM W
 Legal Description: PRYOR ORIG BLK 38 LOTS 13,16
 Tax: \$3,496.00 Penalty: \$1,150.62 Fees: \$280.44
 Total Due: \$4,927.06
Tax ID: 16269 EAGLE, DIANA LEA
 Legal Description: PRYOR ORIG BLK 32 LOT 6
 Tax: \$4,776.00 Penalty: \$1,519.74 Fees: \$280.44
 Total Due: \$6,576.18
Tax ID: 15409 FERGUSON, GLEN EUGENE
 Legal Description: SPORTSMAN'S SHORES 3RD BLK 5 LOTS 8 & 9
 Tax: \$207.00 Penalty: \$60.30 Fees: \$262.05
 Total Due: \$529.35
Tax ID: 3168 FITZPATRICK, RENE
 Legal Description: SEC 22 TWP 20N R20E W 145' OF E460' OF N 330' OF NWNWNE
 Tax: \$3,895.00 Penalty: \$1,233.60 Fees: \$290.88
 Total Due: \$5,419.48
Tax ID: 22931 FLEMING, CHARITY & SHAWN FLEMING
 Legal Description: LOCUST GROVE ORIG BLK 4, E44.80' OF LOTS 1,2,3,4
 Tax: \$867.00 Penalty: \$241.38 Fees: \$290.88
 Total Due: \$1,399.26
Tax ID: 39470 FLYING J RANCH & HUNT CLUB LLC
 Legal Description: ORCHARD ESTATES AT FLYING J BLK 2 LOT 1
 Tax: \$4.00 Penalty: \$1.32 Fees: \$251.61
 Total Due: \$256.93
Tax ID: 39469 FLYING J RANCH & HUNT CLUB LLC
 Legal Description: ORCHARD ESTATES AT FLYING J BLK 1 LOT 7
 Tax: \$4.00 Penalty: \$1.32 Fees: \$251.61
 Total Due: \$256.93
Tax ID: 39468 FLYING J RANCH & HUNT CLUB LLC
 Legal Description: ORCHARD ESTATES AT FLYING J BLK 1 LOT 6
 Tax: \$4.00 Penalty: \$1.32 Fees: \$251.61
 Total Due: \$256.93
Tax ID: 39466 FLYING J RANCH & HUNT CLUB LLC
 Legal Description: ORCHARD ESTATES AT FLYING J BLK 1 LOT 4
 Tax: \$4.00 Penalty: \$1.32 Fees: \$251.61
 Total Due: \$256.93
Tax ID: 11724 FLYING J RANCH & HUNT CLUB LLC

Legal Description: SEC 35 TWP 23N R21E 21E LOT 5, SWSWNE LESS GRDA AND LESS COMM SW COR LOT 5 THEN N660', S89.5646E 39.08' TO POB THEN N735.21', N82 42'49E 624.52', N64 29'57E 720.31', S42 59'59E 711.98', S56 56'55W 110.68', S41 28'18W 493.51', S85 08'19W 144', S78 10'30W 133.27', S57 42'07W152.46', W252.59', SWLY ON A CURVE TO THEN LEFT HAVING A RADIUS OF 138.58' AN ARC DISTANCE OF 179.71' AND A CHORD OF S 52 01'52W 167.38', THEN S14 52'47W 108.41' THEN NWLY ON A CURVE TO THE RIGHT HAVING A RADIUS OF 430' AN ARC DISTANCE OF 244.30' AND A CHORD OF N52 00'29W 241.03', W331.18' TO POB
 Tax: \$548.00 Penalty: \$173.46 Fees: \$251.61
 Total Due: \$973.07
Tax ID: 38421 FLYING J RANCH & HUNT CLUB LLC
 Legal Description: SEC 35 TWP 23N R21E RIVERBEND SUB COMM SW COR LOT 5 THEN N660', E39.08', N745.21', N82 42'49E 624.52', N64 29'57E 720.31' TO POB THEN N64 29'57E 13.08', N62 16'36E 619.41', S42 59'59E 841.51', S47 00'01W 610', N42 59'59W 1008.65' TO POB
 Tax: \$58.00 Penalty: \$18.60 Fees: \$262.05
 Total Due: \$338.65
Tax ID: 39465 FLYING J RANCH & HUNT CLUB LLC
 Legal Description: ORCHARD ESTATES AT FLYING J BLK 1 LOT 3
 Tax: \$4.00 Penalty: \$1.32 Fees: \$251.61
 Total Due: \$256.93
Tax ID: 39467 FLYING J RANCH & HUNT CLUB LLC
 Legal Description: ORCHARD ESTATES AT FLYING J BLK 1 LOT 5
 Tax: \$4.00 Penalty: \$1.32 Fees: \$251.61
 Total Due: \$256.93
Tax ID: 39471 FLYING J RANCH & HUNT CLUB LLC
 Legal Description: ORCHARD ESTATES AT FLYING J BLK 2 LOT 2
 Tax: \$4.00 Penalty: \$1.32 Fees: \$251.61
 Total Due: \$256.93
Tax ID: 39472 FLYING J RANCH & HUNT CLUB LLC
 Legal Description: ORCHARD ESTATES AT FLYING J BLK 2 LOT 3
 Tax: \$4.00 Penalty: \$1.32 Fees: \$251.61
 Total Due: \$256.93
Tax ID: 39473 FLYING J RANCH & HUNT CLUB LLC
 Legal Description: ORCHARD ESTATES AT FLYING J BLK 3 LOT 1
 Tax: \$4.00 Penalty: \$1.32 Fees: \$251.61
 Total Due: \$256.93
Tax ID: 39474 FLYING J RANCH & HUNT CLUB LLC
 Legal Description: ORCHARD ESTATES AT FLYING J BLK 3 LOT 2
 Tax: \$4.00 Penalty: \$1.32 Fees: \$251.61
 Total Due: \$256.93
Tax ID: 39475 FLYING J RANCH & HUNT CLUB LLC
 Legal Description: ORCHARD ESTATES AT FLYING J BLK 3 LOT 3
 Tax: \$4.00 Penalty: \$1.32 Fees: \$251.61
 Total Due: \$256.93
Tax ID: 18680 GATES, JERRY D & ADA SUE
 Legal Description: SOUTH PRYOR ADDITION BLK 6 LOT 10
 Tax: \$5,942.00 Penalty: \$885.89 Fees: \$291.76
 Total Due: \$7,119.65
Tax ID: 14898 GWIN, ANGELA K
 Legal Description: ROCK CREEK TEN BLK 1 LOT 1 74 BROADMOR
 Tax: \$4,728.00 Penalty: \$1,489.68 Fees: \$280.44
 Total Due: \$6,498.12
Tax ID: 6196 HUGHES, MICHAEL JOSEPH
 Legal Description: SEC 14 TWP 21N R20E N20' OF S300' OF E200'SESENE
 Tax: \$2,015.00 Penalty: \$613.20 Fees: \$301.32
 Total Due: \$2,929.52
Tax ID: 10559 JOHNSON, JOHN F
 Legal Description: SEC 8 TWP 23N R20E S2SWNW,NWSWNW
 Tax: \$4,805.00 Penalty: \$1,540.20 Fees: \$336.61
 Total Due: \$6,681.81
Tax ID: 21441 JOHNSON, ROGER H
 Legal Description: SEC 25 TWP 20N R20E
 COMM AT NE COR OF N2NENW THEN W378' TO POB THEN S221.42', W187.11', N220', E212' TO POB
 Tax: \$585.00 Penalty: \$187.02 Fees: \$230.44
 Total Due: \$1,002.46
Tax ID: 2374 JOHNSON, TIFFANY SIMPSON AND JENNIFER MARTHA BELLE SIMPSON
 Legal Description: SEC 24 TWP 20N R20E BEG 256.34'N OF SE COR NWNWSE THEN S82.16W 52' FOR POB THEN S82.16W 134' S68W 87.5'N250'N68E 87.5' N77.36E 40'SE 260'TO POB
 Tax: \$215.00 Penalty: \$68.16 Fees: \$290.88
 Total Due: \$574.04
Tax ID: 18404 KELLEY, RYAN & STEPHANIE
 Legal Description: REEVES ADDITION BLK 2 S 75' LOT 3, LOT 4
 Tax: \$3,109.00 Penalty: \$988.98 Fees: \$290.88
 Total Due: \$4,388.86
Tax ID: 19673 KELLEY, RYAN EUGENE
 Legal Description: SEC 8 TWP 21N R20E S 165' OF N 330' OF W 528' NWNWNNW
 Tax: \$5,115.00 Penalty: \$1,647.18 Fees: \$290.88
 Total Due: \$7,053.06
Tax ID: 500001 KINION, NORA
 Legal Description: J Z HOGAN ADDITION BLK 2 S 50' OF N 60' OF LOT 15
 Tax: \$6,254.00 Penalty: \$2,723.55 Fees: \$351.76
 Total Due: \$9,329.31
Tax ID: 4156 KIRKPATRICK, DUANE & KIMBERLY
 Legal Description: SEC 24 TWP 20N R21E S2NESW,SESW
 Tax: \$8,380.00 Penalty: \$2,687.28 Fees: \$290.88
 Total Due: \$11,358.16
Tax ID: 23050 LABBY, CARMEN PEARL & MARK D
 Legal Description: LOCUST GROVE BRYAN BLK 4 LOT 11 & N 40' 12

Tax: \$3,035.00 Penalty: \$961.14 Fees: \$333.51
 Total Due: \$4,329.65
Tax ID: 9436 LAMPKINS, DONNA & AMBER LAMPKINS
 Legal Description: SEC 17 TWP 22N R21E BEG AT NW COR OF W2SENW S28.40'18"E 152.23' TO POB N64.49'34"E 159.34', S28.40'18"E 181.39', S61.19'42"W 305',N28.40'18"W 200', NELY TO POB
 Tax: \$5,657.00 Penalty: \$1,705.26 Fees: \$301.32
 Total Due: \$7,663.58
Tax ID: 3162 LOCUST GROVE FUNERAL HOME LLC
 Legal Description: SEC 22 TWP 20N R20E E315' OF NWNWNE
 Tax: \$12,891.00 Penalty: \$4,082.04 Fees: \$280.44
 Total Due: \$17,253.48
Tax ID: 22826 LOCUST GROVE FUNERAL HOME, LLC
 Legal Description: LOCUST GROVE ORIG BLK 23 LOTS 1 TO 6 INC
 Tax: \$5,467.00 Penalty: \$1,731.30 Fees: \$280.44
 Total Due: \$7,478.74
Tax ID: 16612 MATHIS, ROBERTA ANN
 Legal Description: PRYOR ORIG BLK 64 LOT 13
 Tax: \$7,547.00 Penalty: \$2,431.38 Fees: \$301.32
 Total Due: \$10,279.70
Tax ID: 24597 MATNEY, FAY
 Legal Description: STRANG CARLTON BLK 5 LOT 1
 Tax: \$24.00 Penalty: \$7.38 Fees: \$230.44
 Total Due: \$261.82
Tax ID: 17172 MCCOLLOUGH, WILLIAM J ESTATE OF MICHAEL JEFF MCCOLLOUGH & KARA LYNN GATES
 Legal Description: CHURCHSIDE BLK 1 LOT 8
 Tax: \$214.00 Penalty: \$67.92 Fees: \$282.64
 Total Due: \$564.56
Tax ID: 15112 MCGEEHEE, VEVA D
 Legal Description: SPORTSMAN'S SHORES BLK 1 LOT 26
 Tax: \$70.00 Penalty: \$22.20 Fees: \$282.64
 Total Due: \$374.84
Tax ID: 15345 MCKISEK, LAURENCE
 Legal Description: SPORTSMAN'S SHORES 2ND BLK 9 LOT 24
 Tax: \$70.00 Penalty: \$22.20 Fees: \$240.88
 Total Due: \$333.08
Tax ID: 22185 MINOR, CLETA MARIE & BEVERLY TROUT & JOHN TROUT
 Legal Description: LANGLEY ORIG BLK 11 LOTS 5-6-7
 Tax: \$800.00 Penalty: \$254.64 Fees: \$332.64
 Total Due: \$1,387.28
Tax ID: 22296 MORELAND, SAM & CELESTINE
 Legal Description: LANGLEY ORIG BLK 26 E 10' LOT 25 & LOTS 26,27,28,29,30,31,32
 Tax: \$909.00 Penalty: \$291.24 Fees: \$311.76
 Total Due: \$1,512.00
Tax ID: 12761 MORRIS, MARILYN H
 Legal Description: GATEWAY CITY BLK 5 LOT 1
 Tax: \$23.00 Penalty: \$7.32 Fees: \$230.44
 Total Due: \$260.76
Tax ID: 10551 MURRAY, MICKY AND AMANDA
 Legal Description: SEC 6 TWP 23N R20E E2SESE
 Tax: \$5,828.50 Penalty: \$1,749.01 Fees: \$301.61
 Total Due: \$7,879.12
Tax ID: 3600 NOLLEN, KASSIE
 Legal Description: SEC 34 TWP 20N R20E N310 OF E2W2WNWNE
 Tax: \$2,865.00 Penalty: \$907.20 Fees: \$311.76
 Total Due: \$4,083.96
Tax ID: 7637 OGLESBY, MARGIE GAYLE & DAVID H HEBERT
 Legal Description: SEC 10 TWP 22N R21E NENENW 83 RIVER V#ALFRD4921578
 Tax: \$1,947.00 Penalty: \$628.92 Fees: \$301.32
 Total Due: \$2,877.24
Tax ID: 13321 OUSLEY, RALPH D
 Legal Description: KNIGHTS SPAV Y BLK 8 LOTS 1,2,3,4
 Tax: \$196.00 Penalty: \$61.08 Fees: \$272.20
 Total Due: \$529.28
Tax ID: 13322 OUSLEY, RALPH D
 Legal Description: KNIGHTS SPAV Y BLK 8 LOTS 5 & 6
 Tax: \$194.00 Penalty: \$30.54 Fees: \$272.20
 Total Due: \$400.74
Tax ID: 1130 PEOPLES, WILLIAM
 Legal Description: SEC 08 TWP 19N R