

CLASSIFIEDS

hello...

Marketplace

To place an advertisement call (918) 256-6422 or email vinitajournal@vitanews.com

FOR SALE

55 Gallon Ink Drum
\$7.00
918-256-6422

FOR SALE

AKC Yorkie Male Puppies!
8 wks. old. Vet Checked.
Wormed & Shots
1 Parti & 1 Traditional
Call 918-944-3386

KETCHUM APPLIANCES

WANTED: Appliances;
working or not.
Appliances For Sale w/
Warranty.
918-782-8722

HELP WANTED

Concrete and Maintenance Laborers!
Experience preferred. Must have reliable transportation to work. Must show up on time. Can apply at 288 S. Vann St., Vinita, OK.

HELP WANTED

CNA, CMA, or RCA
Apply at
Homestead Residential Care Facility
Must be able to pass OSBI Background Check.
Offering Health Insurance and AFLAC
35284 S 4440 RD Vinita
918-782-9969

REQUEST FOR PROPOSALS

Vinita Public Schools is accepting Requests for Proposals for Food Service Management Company. If interested send your prospective offers to Vinita Public Schools 114 S. Scraper, Vinita, OK 74301. For more information, please call 918-256-6778.

IN THE DISTRICT COURT OF CRAIG COUNTY STATE OF OKLAHOMA
IN THE MATTER OF THE ESTATE OF DONALD G. MATOY, Deceased.
Case No. PB-2026-00009
NOTICE TO CREDITORS
STATE OF OKLAHOMA ss.

COUNTY OF CRAIG
All persons having claims against Donald G. Matoy, Deceased, are required to present the same with a description of all security interests and other collateral (if any) held by each creditor with respect to such claim, to the named Personal Representative at:
c/o Rebecca Heatherman, OBA #22171
Law offices of Heatherman Law, PLLC
2642 E. 21st Street
Tulsa, OK 74114.
On or before the following presentment date: June 25, 2026, or the same will be non-suited, void, and forever barred.
Dated this 22nd day of April, 2026.
Victoria Peralta, Personal Representative

Rebecca B. Heatherman, OBA No. 22171
Heatherman Law, PLLC
2642 e 21st Street, Suite 120
Tulsa, OK 74114
918-289-2498
Attorney for Personal Representative
rebecca@heatherman.law

PUBLIC NOTICE

(Published in the Vinita Daily Journal Tuesday, April 28, and May 5th, 2026)

IN THE DISTRICT COURT WITHIN AND FOR MAYES COUNTY STATE OF OKLAHOMA
In the Matter of the Estate of DEWAYNE STAMPER same person as CLAUDE DEWAYNE STAMPER, Deceased.

Case No. PB-2026-20 NOTICE TO CREDITORS

All creditors having claims against DEWAYNE STAMPER same person as CLAUDE DEWAYNE STAMPER, Deceased, are required to present the same with a description of all security interests and other collateral (if any) held by each creditor with respect to such claim to the named Administrator, HAYLEY VERNON, c/o FRED H. SORDAHL, Attorney at Law, at 30 North Adair, Suite 2, Pryor, Oklahoma or mailing address of P. O. Box 7, Pryor, Oklahoma 74362, on or before the following presentment date: **June 29, 2026** or the same will be forever barred.
Dated this 24th day of April, 2026.

HAYLEY VERNON,
Administrator of the Estate of DEWAYNE STAMPER same person as CLAUDE DEWAYNE STAMPER, Deceased
By: s/Fred H. Sordahl
FRED H. SORDAHL, OBA #8456
Attorney for Administrator
FRED H. SORDAHL, OBA #8456
Fred H. Sordahl, Inc.
Attorney at Law
P. O. Box 7
Pryor, OK 74362
Phone: (918) 825-6994

SUMNER ELECTRIC

Shannon Sumner - Contractor

Bonded & Insured VINITA (918) 256-6465
License #072717 KETCHUM (918) 244-6465

**Commercial • Residential • Service
Boat Dock - Inspections and Wiring**

Serving **GRAND LAKE** Area for 20 Years!



HELP WANTED
OFFICE ASSISTANT

The Vinita Daily Journal is currently seeking an **OFFICE ASSISTANT**.
Candidates should have knowledge of Mac computers, Adobe Photoshop and Adobe InDesign. Strong organizational skills, ability to multi-task, and a proficiency to maintain multiple project deadlines a must.

Hours are Monday - Friday, 8 a.m. to 5 p.m.
Pick up an application at the
Vinita Daily Journal
138 S. Wilson, Vinita

Love talking to people!

Want a job where no two days are the same?

The Vinita Daily Journal is hiring an Advertising Sales Representative

This is your chance to work with local businesses, be part of the community, and build something of your own.

- Flexible, independent work
- Great earning potential
- No experience required — just the right attitude

We're looking for someone who is:

- Motivated and dependable
- Comfortable working independently
- Ready to learn and grow

Apply today by sending your resume to:
Janet Link, P.O. Box 328, Vinita, OK 74301
—or stop by in person!




Home Improvement SERVICES

Secondine Insurance Agency
Home, Farm, Rental Property, Mobile Home
Commercial, Auto, Boat, Motorcycle, RV
John Milikan Owner/Agent
475 S. Wilson • Vinita • 918-256-6682

GRAND True Value RENTAL

- Scaffolding • Cement Tools • Trenchers
- Jackhammers • Lawn & Garden Tools
- Carpet Tools • Welders • Plumbing
- Compressors • Paint Sprayers • Tents
- Rollaway Beds • Tables & Chairs
- Wedding Accessories

Store Hours: Open 7 Days A Week
Mon.- Fri. 7-5, Sat. 7-4, Sun. 12-4
2 Miles East of Grove on Highway 10 786-5758

JJ's Credit Cards Accepted
Appliance Repair, LLC
SERVING NE OKLAHOMA
918•256•2448

Call Janet today to place your ad in the HOME IMPROVEMENT SERVICES GUIDE
918-256-6422

C R O S S W O R D

PUBLIC NOTICE

Published in the Vinita Daily Journal Tuesday, April 28, May 5th and May 12th, 2026.

IN THE DISTRICT COURT OF CRAIG COUNTY STATE OF OKLAHOMA

James G. Wicks and James Dale Wicks, Plaintiffs, v. THE HEIRS, EXECUTORS, ADMINISTRATORS, DEVISEES, TRUSTEES, ASSIGNS, AND SUCCESSORS KNOWN AND UNKNOWN OF TERRY A. WICKS, DECEASED, AND ALL PERSONS HAVING OR CLAIMING AN INTEREST IN THE SUBJECT REAL PROPERTY, Defendants.

Case No. CV-2026-35 NOTICE BY PUBLICATION

THE STATE OF OKLAHOMA TO: The heirs, executors, administrators, devisees, trustees, assigns, and successors known and unknown of Terry A. Wicks, deceased, and all persons having or claiming an interest in the subject real property.

YOU, and each of you will take notice that you have been sued in the District Court of Craig County, State of Oklahoma, in Case No. CV-2026-35 by James G. Wicks and James Dale Wicks as Plaintiffs.

Unless you answer the Petition on or before the 11th day of June, 2026, the allegations of the Petition will be taken as confessed, and judgment will be rendered accordingly determining that Plaintiffs are the absolute owners of, and are in the actual, lawful, and peaceable possession of the following described real property in Craig County, State of Oklahoma to-wit:

An undivided one-half (1/2) interest in: Lot Eight (8), in Block Twenty-five (25), in the City of Vinita, Oklahoma, according to the United States Government Survey thereof, settling, confirming, and quieting title to the real property in Plaintiffs against you.

You are referred to Plaintiffs' Petition filed in the cause for further particulars.

DATED this 21st day of April, 2026.
CRAIG COUNTY COURT CLERK
By: Shyly Lauchner
Deputy


Cassandra L. Coats, OBA# 22106
Coats Law Firm
120 S. Wilson, Ste. A
Vinita, Oklahoma 74301
tel: 918.256.7234
Attorney for Plaintiffs

PUBLIC NOTICE

Published in the Vinita Daily Journal Tuesday, April 28 and May 5th, 2026

Across

- Band of sparks
- Annoying one
- Bodies
- Baby talk syllable
- Biblical preposition
- Globe features
- Be master of
- Change copy
- Baby's toy
- Little pocket
- Bounding distance
- Basketball hoop
- Re an eye layer
- Celtic
- Cause of ruin
- Fashionable again
- Dig further
- Absorb, as costs
- Vegetable-oil type
- Correct the camber
- Blood system group
- New Mexico's flower
- Two, e.g.
- Actor Linden
- Mysterious stuff
- As company
- Beef, e.g.
- Autocrat of yore
- Alluvial plain
- Aries mo.
- Fragrant gum
- Be left on base
- Aspic ingredient
- Musical medley
- Foyer spread
- Inclined to be stressful
- Ad sign
- Belief, in brief
- Between meals nosh
- Aquatic eagles
- Alley prowler

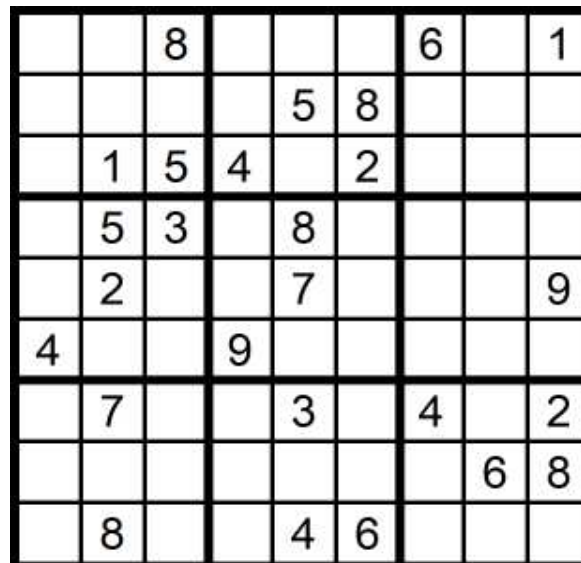


Down

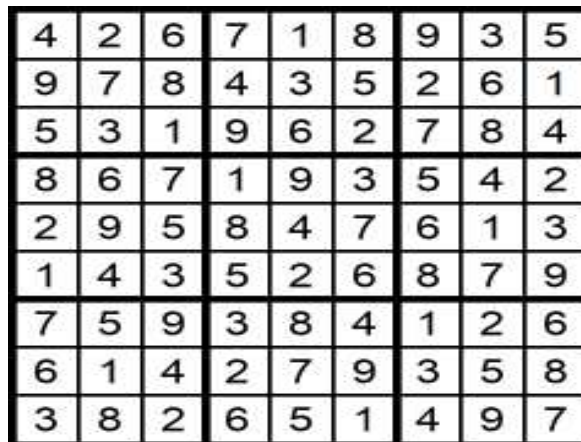
- Antiquity
- Big argument
- Parade litter
- Adobe structure
- Author's last word
- Fence crossing
- Luggage lugger
- Ruin, as plans
- Andean tuber
- Old soldier, abbr.
- Subordinate despot
- Like some skates
- Spermatozoa
- Blade
- Like
- Fertilizer compound
- Osso Buco base
- Actor Bridges
- Actor Ron
- Airport sight
- Actor Vigoda
- And also not
- Biting bug
- Convent dweller
- Testy
- Argot
- Aquatic plant
- Kind of pick
- Cremona craftsman
- Transplants
- Auto driver
- Supplementary components
- Ring around the collar
- Consequently
- By oneself
- Crown wearer
- According to
- Cramp
- Atom fragment
- NAFTA member
- London hrs.



S U D O K U



Sudoku uses pure logic and requires no math to solve. It is a number-placing puzzle based on a 9x9 grid with several given numbers. The object is to place the number 1 to 9 in the empty squares so that each row, each column and each 3x3 box contains the same number only once.



PUBLIC NOTICE

Published in the Vinita Daily Journal Tuesday, May 5, 12, 19, and 26, 2026.

NOTICE OF RESALE OF REAL ESTATE FOR DELINQUENT TAXES

Mayes County, State of Oklahoma
 Notice is hereby given that, under authority and mandatory requirement of 68 O.S. § 3125-3127, each of the hereinafter described lots, tracts, and parcels of real estate, all situated in Mayes County, State of Oklahoma, will be sold at public auction to the highest competitive bidder for cash, provided that for each parcel or tract, the bidder offers a sum equal to or greater than two-thirds of the assessed valuation of such real estate as fixed for the current fiscal year 2025-2026, or the total amount of taxes, ad valorem and special, interest and costs legally due on such property computed to and as of June 08, 2026, whichever is the lesser; said sale to be held at the office of the County Treasurer in the Courthouse at the county seat of Mayes County, State of Oklahoma, beginning on the second Monday in June, 2026 between the hours of 9:00 a.m. and 4:00 p.m. and continuing from day to day thereafter between the same hours until said sale has been completed according to law.
 The sale hereby advertised may involve a manufactured home which may be subject to the right of a secured party to repossess. A holder of a perfected security interest in such manufactured home may be able to pay ad valorem taxes based upon the value of the manufactured home apart from the value of real property. Per Statute 68.3106. It is hereby stated that each of said lots, tracts, and parcels of real estate hereinafter listed was sold to the County (per Statute 68.3105) and has remained unredeemed for a period of more than two years; that in the schedule below appears under caption indicating Lands (Section, Township and Range), City or Town, or subdivision thereof, in which located, following each described lot, tract, and parcel of real estate, in the order herein set out, the name of the owner as shown by the last tax roll (2025) in the office of the County Treasurer, the date on which said real estate was sold to the County for delinquent taxes, the year or years for which taxes have been assessed but remain unpaid, the total amount of all delinquent ad valorem taxes, costs and interest that have accrued thereon and remain legally due and unpaid as of the date of first publication of notice of resale, the total amount of all delinquent special assessments, costs and interest that were made the basis of or were included in the original sale and that since accrued thereon and remain due and unpaid as of said first publication in May, the date of said resale, and the total due. On resale date one and one-half per centum further interest will have accrued. The above notice applies to the following lots, tracts, and parcels, to-wit:
Tax ID: 9258 ALLEN, JOAN
 Legal Description: SEC 10 TWP 22N R21E 21E A TRACT OF LAND IN E2WNNE DESC.BEG. AT A PT 1632.06' W ALONG THE SEC LINE & 6' 04.02' S ALONG A LINE PARALLEL TO THE EAST LINE OF NWNE OF SEC 10 FROM THE NE OF THE NE 210'S-210'W- 210'N-210'E ALONG A LINE PARALLEL TO THE NORTH LINE OF THE E2WNNE OF SEC TO POB
 Tax: \$1,754.00 Penalty: \$566.58 Fees: \$290.88
 Total Due: \$2,611.46
Tax ID: 31437 ARMONTROUT, CARLA & MARK
 Legal Description: SEC 20 TWP 21N R21E 21E BEG 174.28' S OF NE COR OF NENESEW, THEN S155.83', W329.18', N155.83', E329.20' TO POB LESS BEG 77.91' N OF SE COR OF NENESEW THEN W102 N77.92 E102 S77.92 TO POB
 Tax: \$6,285.50 Penalty: \$1,731.92 Fees: \$290.88
 Total Due: \$8,308.30
Tax ID: 24337 ATCHLEY, WILLIAM A & GENEVA M
 Legal Description: SPAVINAW WILLIAMS BLK 7 LOTS 1-4-5
 Tax: \$148.00 Penalty: \$42.72 Fees: \$231.32
 Total Due: \$422.04
Tax ID: 24335 ATCHLEY, WM A & GENEVA M
 Legal Description: SPAVINAW WILLIAMS BLK 6 LOTS 1-4-5
 Tax: \$195.00 Penalty: \$62.46 Fees: \$251.32
 Total Due: \$508.78
Tax ID: 604 BANNISTER, JASON R
 Legal Description: SEC 17 TWP 19N R21E 21E S357' OF E337' OF SESESE
 Tax: \$715.00 Penalty: \$228.48 Fees: \$280.44
 Total Due: \$1,223.92
Tax ID: 13702 BARTON, DOROTHY
 Legal Description: LAKEVIEW PARK BLK 3 LOT 17-18
 Tax: \$46.00 Penalty: \$14.10 Fees: \$240.88
 Total Due: \$300.98
Tax ID: 23391 BARTON, LEMUEL L & HELEN TRUST
 Legal Description: PENSACOLA BLK 19 LOTS 15-16
 Tax: \$77.00 Penalty: \$24.24 Fees: \$240.88
 Total Due: \$342.12
Tax ID: 36020 BEAVERS, CAROLYN
 Legal Description: CHOUTEAU EMBRY OUTLYING BLK 2 LOT 6, S43.34' LOT 7
 Tax: \$4,783.00 Penalty: \$1,547.34 Fees: \$301.32
 Total Due: \$6,631.66
Tax ID: 3684 BIAS, ELIZABETH
 Legal Description: SEC 35 TWP 20N R20E E2SESWSW
 Tax: \$2,742.00 Penalty: \$877.68 Fees: \$280.44
 Total Due: \$3,900.12
Tax ID: 11685 BIRD HOLLOW RV PARK LLC
 Legal Description: SEC 34 TWP 23N R21E 21E COMM AT NW COR OF NE, S717', ELY 684' TO THE INTERSECTION WITH BIRD HOLLOW CABIN RD; NLY 215' TO INTERSECTION OF BIRD HOLLOW RD; N224' TO N LINE OF QUARTER SEC, THEN W ALONG N LINE 693' TO POB LESS AND EXCEPT ALL THAT PART OF W2NE BEG AT A PT IN THE N BOUNDARY OF W2NE 750' E OF NW COR THEREOF; ELY ALONG N BOUNDARY 200'; SELY 495' S AND 165' W OF NE COR OF W2NE; WLY PARALLEL TO N BOUNDARY OF W2NE 100' THEN NWLY TO POB; AND LESS AND EXCEPT ALL PART OF LOT 2 LYING E OF THE FOLLOWING

DESCRIBED LINE: BEG AT A PT IN N BOUNDARY OF LOT 2 330' E OF NW COR THEREOF; SELY TO A PT 165' N OF SE COR THEROF; LESS A TRACT IN NE/4 N88 36'31"E A DISTANCE OF 210 FT THEN S01 50'43"E A DISTANCE OF 224 FT AS POB THEN S01 50'43"E A DISTANCE OF 395.26 FT THEN N63 34'14"E A DISTANCE OF 285.91 FT THEN N01 50'43"W A DISTANCE OF 274.26 FT THEN S88 36'31"W A DISTANCE OF 260 FT TO POB CONTAINING 2 ACRES MORE OR LESS LESS A TRACT IN NE/4 N88 36'31"E A DISTANCE OF 210 FT THEN S01 50'43"E A DISTANCE OF 224.55'00 Penalty: \$831.96 Fees: \$251.61
 Total Due: \$3,633.57
Tax ID: 11614 BIRD HOLLOW RV PARK LLC
 Legal Description: SEC 27 TWP 23N R21E 21E LOT 6, NESWSW LESS GRDA; LESS BEG AT THE SE COR OF LOT 6 THEN W1320.79', N657.93', W660', THEN ALONG CURVE TO R W/RADIUS OF 1810.10' & ARC LGTH 337'SUBTENDED BY A CHORD OF N07 36'52"E 336.51', S83 41'33"E 113.92', S80 54'27"E 169', S71 11'21"E 200.06', S77 07'31"E 165.10', S77 26'52"E 161.60', S75 11'02"E 506.78', S79 39'11"E 74.05', S82 20'35"E 40.49', S82 20'37"E 194.27', S71 30'49"E 133.05', S76 24'05"E 97.95', S77 12'20"E 135.46', S565'20' POB AND COMM AT SE COR OF LOT 6 THEN N565' TO POB THEN N77 12'20"W 135.46', N76 24'05"W 97.95', N71 30'49"W 133.05', N82 20'37"W 194.27', N07 39'23"E 164.52' TO PT ON GRDA TAKING LINE; THEN S53 56'34"E 31.17', S65 09'11"E
 Tax: \$12,768.00 Penalty: \$3,989.34 Fees: \$323.07
 Total Due: \$17,080.41
Tax ID: 34608 BLALOCK, RANDY G
 Legal Description: SEC 18 TWP 21N R21E 19E S 100 OF W292.35 OF S300 OF NW 10.68 LOT 1
 Tax: \$4,906.00 Penalty: \$1,579.74 Fees: \$301.32
 Total Due: \$6,787.06
Tax ID: 1418 BLUEBIRD, BILLY D JR & DIANA M & GLENDA OPELA & RONALD E BERRY & RALLEN BENNINGFIELD
 Legal Description: SEC 16 TWP 19N R21E 20E SESWNW LESS RD
 Tax: \$170.00 Penalty: \$53.94 Fees: \$314.54
 Total Due: \$538.48
Tax ID: 3806 BLUEBIRD, BILLY D JR & DIANA M
 Legal Description: SEC 7 TWP 20N R21E N225' OF W580' SWSENE
 Tax: \$359.00 Penalty: \$113.88 Fees: \$293.66
 Total Due: \$766.54
Tax ID: 15273 BRIDGES, ANNABEL MARIE
 Legal Description: SPORTSMAN'S SHORES 2ND BLK 4 LOT 18
 Tax: \$85.00 Penalty: \$13.02 Fees: \$195.44
 Total Due: \$293.46
Tax ID: 15405 BRIDGES, ANNABEL MARIE
 Legal Description: SPORTSMAN'S SHORES 3RD BLK 5 LOT 1
 Tax: \$85.00 Penalty: \$13.02 Fees: \$195.44
 Total Due: \$293.46
Tax ID: 15237 BRIDGES, ANNABEL MARIE
 Legal Description: SPORTSMAN'S SHORES BLK 11 LOT 1
 Tax: \$85.00 Penalty: \$13.02 Fees: \$195.44
 Total Due: \$293.46
Tax ID: 15447 BRIDGES, ANNABEL MARIE
 Legal Description: SPORTSMAN'S SHORES EXTENDED BLK 1 LOT 1,2,3
 Tax: \$252.00 Penalty: \$38.64 Fees: \$195.44
 Total Due: \$486.08
Tax ID: 15237 BRIDGES, ANNABEL MARIE
 Legal Description: SPORTSMAN'S SHORES BLK 11 LOTS 8,9
 Tax: \$166.00 Penalty: \$25.44 Fees: \$195.44
 Total Due: \$386.88
Tax ID: 1373 BROWN, MARY LISA
 Legal Description: SEC 15 TWP 19N R20E BEG 632.8'W OF NE COR NWSE S167.01' S46'W 220' S49.10' N89.4617'W 616' N21E 121.55' N04.24E 119.75' N19.01E 82.4' N12.3815W 57.8' S89.5636E 707.2' TO POB
 Tax: \$630.00 Penalty: \$199.62 Fees: \$230.44
 Total Due: \$1,060.06
Tax ID: 1394 BROWN, MARY LISA
 Legal Description: SEC 15 TWP 19N R20E BEG SE COR NENWSE N89.455 3W 652.67'N27'W 297.60'N75 'N46E 220'N167.01'S89.563 6E 632'S0.0240W 660.68' TO POB
 Tax: \$2,184.00 Penalty: \$698.58 Fees: \$280.44
 Total Due: \$3,163.02
Tax ID: 15130 CAMPBELL, BILLY LYNN SPECIAL NEEDS TRUST
 Legal Description: SPORTSMAN'S SHORES BLK 2 LOT 25
 Tax: \$70.00 Penalty: \$22.20 Fees: \$275.88
 Total Due: \$368.08
Tax ID: 3202 CAREY, LYNELLE & LOYD
 Legal Description: SEC 23 TWP 20N R20E
 BEG 330' S & 790' W OF NE COR OF SEC 23 THEN W200', S180', E200', N180' TO POB 1982 FLTWOOD V-MFLIAB48253025 T-N626144
 Tax: \$127.00 Penalty: \$38.22 Fees: \$290.88
 Total Due: \$456.10
Tax ID: 31263 CARRINO, DAVID J
 Legal Description: SEC 34 TWP 23N R21E 21E E370' OF S208.71' OF S2SWNE LESS THE W 185 FT
 Tax: \$2,001.00 Penalty: \$624.78 Fees: \$280.44
 Total Due: \$2,906.22
Tax ID: 14672 CHANDLER, FLORENCE L
 Legal Description: PINEHURST BLK 3 LOTS 15,16,24,25
 Tax: \$2,654.00 Penalty: \$808.32 Fees: \$280.44
 Total Due: \$3,742.76
Tax ID: 24353 CHITWOOD, ALEXANDER ASOLX
 Legal Description: SPAVINAW WOODLAND 1ST BLK 2 LOT 8,15, & E2 14
 Tax: \$912.00 Penalty: \$237.96 Fees: \$280.44
 Total Due: \$1,430.40
Tax ID: 9179 COATS, RONNEL LEON
 Legal Description: SEC 05 TWP 22N R21E S2SESENE-SESENE LESS S250.17' OF E220.25' OF SESENE 1985 TIDWELL V#TW1TX1S3513 T#555086020016

Tax: \$1,676.00 Penalty: \$530.40 Fees: \$280.44
 Total Due: \$2,486.84
Tax ID: 15869 COLE, RANDY D & LINDA C
 Legal Description: WALNUT CREEK BLK 1 LOT 20
 Tax: \$1,853.00 Penalty: \$628.14 Fees: \$322.20
 Total Due: \$2,803.34
Tax ID: 37571 COLVIN, CLU
 Legal Description: SEC 23 TWP 23N R20E COMM NE COR N2NE THEN W1143.97 TO POB THEN S148.56 E343.97 N148.5 W343.97 TO POB AND LESS COMM NE COR NENE THEN W1143.97 S148.56 TO POB THEN S132 E343.98 N132 W343.97 TO POB
 Tax: \$1,118.00 Penalty: \$361.20 Fees: \$230.44
 Total Due: \$1,709.64
Tax ID: 10604 COLVIN, CLU DUSTIN
 Legal Description: SEC 11 TWP 23N R20E S2SENE
 Tax: \$13,074.00 Penalty: \$4,156.56 Fees: \$280.44
 Total Due: \$17,511.00
Tax ID: 1241 COUCH, CHRISTOPHER & KELLY M
 Legal Description: SEC 11 TWP 19N R20E BEG 568' E OF SW COR NENWSW & 368' NW ALONG W LINE HWY 82F OR POB NWLY 75'SWLY 847.19' TO A PT 80'N OF SW COR S 80'NELY 454.38' TO POB NWLY 454.38' TO POB LESS A TRACT IN SW/4 S88 07'08"W A DIST OF 94.09FT AS POB THEN S88 07'08"W A DIST OF 136.23FT THEN N34 21'20"W A DIST OF 186.78FT THEN N48 52'21"W A DIST OF 165.06FT THEN N45 40'47"E A DIST OF 34.61FT THEN S48 43'21"E A DIST OF 59.04FT THEN SERLY ON A NON-TANGENT CURVE L HAVING A RADIUS 576.42 [CHORD BEARING S50 37'37"E CHORD DIST 384.14] A DIST 383.96 TO POB CONTAINING 0.45 ACRES MORE OR LESS(IN THIS PARCEL 0.02 AC ARE LESS OUT)
 Tax: \$452.00 Penalty: \$143.04 Fees: \$240.88
 Total Due: \$835.92
Tax ID: 1224 COUCH, CHRISTOPHER R & KELLY M
 Legal Description: SEC 11 TWP 19N R20E BEG SW COR NENWSW E568' TO HWY 82 NW ALONG HWY 368' SW 382' TO POB LESS A TRACT IN SW/4 S88 07'08"W A DIST OF 94.09FT AS POB THEN S88 07'08"W A DIST OF 136.23FT THEN N34 21'20"W A DIST OF 186.78FT THEN N48 52'21"W A DIST OF 165.06FT THEN N45 40'47"E A DIST OF 34.61FT THEN S48 43'21"E A DIST OF 59.04FT THEN SERLY ON A NON-TANGENT CURVE L HAVING A RADIUS 576.42 [CHORD BEARING S50 37'37"E CHORD DIST 384.14] A DIST 383.96 TO POB CONTAINING 0.45 ACRES MORE OR LESS
 Tax: \$85.00 Penalty: \$24.72 Fees: \$290.88
 Total Due: \$400.60
Tax ID: 32354 CRADER, MICHAEL J & TEEGAN
 Legal Description: SEC 19 TWP 23N R21E BEG NE COR NENESE THEN S43.23 W208.71 N208.71 E208.71 S165.48 TO POB
 Tax: \$182.00 Penalty: \$57.00 Fees: \$290.88
 Total Due: \$529.88
Tax ID: 17800 CRAIG, KENDALL & CHRISTY
 Legal Description: J Z HOGAN ADDITION BLK 2 LOT 7,10
 Tax: \$5,023.48 Penalty: \$768.01 Fees: \$287.64
 Total Due: \$6,079.13
Tax ID: 3951 CREATIVE THINKING PROPERTIES LLC & ALBERT RAY BLAKELEY
 Legal Description: SEC 15 TWP 20N R21E E138' OF N209' OF NENESE
 Tax: \$957.00 Penalty: \$311.76 Fees: \$301.32
 Total Due: \$1,570.08
Tax ID: 12990 DONNELL, YULONDA
 Legal Description: HARRIS BLK 5 LOTS 5 & 7
 Tax: \$2,811.00 Penalty: \$895.14 Fees: \$280.44
 Total Due: \$3,986.58
Tax ID: 19430 DOUTHIT, PAT
 Legal Description: G G WOODS ADDITION BLK 2 LOT 12
 Tax: \$1,091.00 Penalty: \$349.68 Fees: \$363.96
 Total Due: \$1,804.64
Tax ID: 16365 DUNCAN, WILLIAM W
 Legal Description: PRYOR ORIG BLK 38 LOTS 13,16
 Tax: \$3,496.00 Penalty: \$1,150.62 Fees: \$280.44
 Total Due: \$4,927.06
Tax ID: 16269 EAGLE, DIANA LEA
 Legal Description: PRYOR ORIG BLK 32 LOT 6
 Tax: \$4,776.00 Penalty: \$1,519.74 Fees: \$280.44
 Total Due: \$6,576.18
Tax ID: 15409 FERGUSON, GLEN EUGENE
 Legal Description: SPORTSMAN'S SHORES 3RD BLK 5 LOTS 8 & 9
 Tax: \$207.00 Penalty: \$60.30 Fees: \$262.05
 Total Due: \$529.35
Tax ID: 3168 FITZPATRICK, RENE
 Legal Description: SEC 22 TWP 20N R20E W 145' OF E460' OF N 330' OF NWNWNE
 Tax: \$3,895.00 Penalty: \$1,233.60 Fees: \$290.88
 Total Due: \$5,419.48
Tax ID: 22931 FLEMING, CHARITY & SHAWN FLEMING
 Legal Description: LOCUST GROVE ORIG BLK 4, E44.80' OF LOTS 1,2,3,4
 Tax: \$867.00 Penalty: \$241.38 Fees: \$290.88
 Total Due: \$1,399.26
Tax ID: 39470 FLYING J RANCH & HUNT CLUB LLC
 Legal Description: ORCHARD ESTATES AT FLYING J BLK 2 LOT 1
 Tax: \$4.00 Penalty: \$1.32 Fees: \$251.61
 Total Due: \$256.93
Tax ID: 39469 FLYING J RANCH & HUNT CLUB LLC
 Legal Description: ORCHARD ESTATES AT FLYING J BLK 1 LOT 7
 Tax: \$4.00 Penalty: \$1.32 Fees: \$251.61
 Total Due: \$256.93
Tax ID: 39468 FLYING J RANCH & HUNT CLUB LLC
 Legal Description: ORCHARD ESTATES AT FLYING J BLK 1 LOT 6
 Tax: \$4.00 Penalty: \$1.32 Fees: \$251.61
 Total Due: \$256.93
Tax ID: 39466 FLYING J RANCH & HUNT CLUB LLC
 Legal Description: ORCHARD ESTATES AT FLYING J BLK 1 LOT 4
 Tax: \$4.00 Penalty: \$1.32 Fees: \$251.61
 Total Due: \$256.93
Tax ID: 11724 FLYING J RANCH & HUNT CLUB LLC

Legal Description: SEC 35 TWP 23N R21E 21E LOT 5, SWSWNE LESS GRDA AND LESS COMM SW COR LOT 5 THEN N660', S89.5646E 39.08' TO POB THEN N735.21', N82 42'49E 624.52', N64 29'57E 720.31', S42 59'59E 711.98', S56 56'55W 110.68', S41 28'18W 493.51', S85 08'19W 144', S78 10'30W 133.27', S57 42'07W152.46', W252.59', SWLY ON A CURVE TO THEN LEFT HAVING A RADIUS OF 138.58' AN ARC DISTANCE OF 179.71' AND A CHORD OF S 52 01'52W 167.38', THEN S14 52'47W 108.41' THEN NWLY ON A CURVE TO THE RIGHT HAVING A RADIUS OF 430' AN ARC DISTANCE OF 244.30' AND A CHORD OF N52 00'29W 241.03', W331.18' TO POB
 Tax: \$548.00 Penalty: \$173.46 Fees: \$251.61
 Total Due: \$973.07
Tax ID: 38421 FLYING J RANCH & HUNT CLUB LLC
 Legal Description: SEC 35 TWP 23N R21E RIVERBEND SUB COMM SW COR LOT 5 THEN N660', E39.08', N745.21', N82 42'49E 624.52', N64 29'57E 720.31' TO POB THEN N64 29'57E 13.08', N62 16'36E 619.41', S42 59'59E 841.51', S47 00'01W 610', N42 59'59W 1008.65' TO POB
 Tax: \$58.00 Penalty: \$18.60 Fees: \$262.05
 Total Due: \$338.65
Tax ID: 39465 FLYING J RANCH & HUNT CLUB LLC
 Legal Description: ORCHARD ESTATES AT FLYING J BLK 1 LOT 3
 Tax: \$4.00 Penalty: \$1.32 Fees: \$251.61
 Total Due: \$256.93
Tax ID: 39467 FLYING J RANCH & HUNT CLUB LLC
 Legal Description: ORCHARD ESTATES AT FLYING J BLK 1 LOT 5
 Tax: \$4.00 Penalty: \$1.32 Fees: \$251.61
 Total Due: \$256.93
Tax ID: 39471 FLYING J RANCH & HUNT CLUB LLC
 Legal Description: ORCHARD ESTATES AT FLYING J BLK 2 LOT 2
 Tax: \$4.00 Penalty: \$1.32 Fees: \$251.61
 Total Due: \$256.93
Tax ID: 39472 FLYING J RANCH & HUNT CLUB LLC
 Legal Description: ORCHARD ESTATES AT FLYING J BLK 2 LOT 3
 Tax: \$4.00 Penalty: \$1.32 Fees: \$251.61
 Total Due: \$256.93
Tax ID: 39473 FLYING J RANCH & HUNT CLUB LLC
 Legal Description: ORCHARD ESTATES AT FLYING J BLK 3 LOT 1
 Tax: \$4.00 Penalty: \$1.32 Fees: \$251.61
 Total Due: \$256.93
Tax ID: 39474 FLYING J RANCH & HUNT CLUB LLC
 Legal Description: ORCHARD ESTATES AT FLYING J BLK 3 LOT 2
 Tax: \$4.00 Penalty: \$1.32 Fees: \$251.61
 Total Due: \$256.93
Tax ID: 39475 FLYING J RANCH & HUNT CLUB LLC
 Legal Description: ORCHARD ESTATES AT FLYING J BLK 3 LOT 3
 Tax: \$4.00 Penalty: \$1.32 Fees: \$251.61
 Total Due: \$256.93
Tax ID: 18680 GATES, JERRY D & ADA SUE
 Legal Description: SOUTH PRYOR ADDITION BLK 6 LOT 10
 Tax: \$5,942.00 Penalty: \$885.89 Fees: \$291.76
 Total Due: \$7,119.65
Tax ID: 14898 GWIN, ANGELA K
 Legal Description: ROCK CREEK TEN BLK 1 LOT 1 74 BROADMOR
 Tax: \$4,728.00 Penalty: \$1,489.68 Fees: \$280.44
 Total Due: \$6,498.12
Tax ID: 6196 HUGHES, MICHAEL JOSEPH
 Legal Description: SEC 14 TWP 21N R20E N20' OF S300' OF E200'SESENE
 Tax: \$2,015.00 Penalty: \$613.20 Fees: \$301.32
 Total Due: \$2,929.52
Tax ID: 10559 JOHNSON, JOHN F
 Legal Description: SEC 8 TWP 23N R20E S2SWNW,NWSWNW
 Tax: \$4,805.00 Penalty: \$1,540.20 Fees: \$336.61
 Total Due: \$6,681.81
Tax ID: 21441 JOHNSON, ROGER H
 Legal Description: SEC 25 TWP 20N R20E
 COMM AT NE COR OF N2NENW THEN W378' TO POB THEN S221.42', W187.11', N220', E212' TO POB
 Tax: \$585.00 Penalty: \$187.02 Fees: \$230.44
 Total Due: \$1,002.46
Tax ID: 2374 JOHNSON, TIFFANY SIMPSON AND JENNIFER MARTHA BELLE SIMPSON
 Legal Description: SEC 24 TWP 20N R20E BEG 256.34'N OF SE COR NWNWSE THEN S82.16W 52' FOR POB THEN S82.16W 134' S68W 87.5'N250'N68E 87.5' N77.36E 40'SE 260'TO POB
 Tax: \$215.00 Penalty: \$68.16 Fees: \$290.88
 Total Due: \$574.04
Tax ID: 18404 KELLEY, RYAN & STEPHANIE
 Legal Description: REEVES ADDITION BLK 2 S 75' LOT 3, LOT 4
 Tax: \$3,109.00 Penalty: \$988.98 Fees: \$290.88
 Total Due: \$4,388.86
Tax ID: 19673 KELLEY, RYAN EUGENE
 Legal Description: SEC 8 TWP 21N R20E S 165' OF N 330' OF W 528' NWNWNNW
 Tax: \$5,115.00 Penalty: \$1,647.18 Fees: \$290.88
 Total Due: \$7,053.06
Tax ID: 500001 KINION, NORA
 Legal Description: J Z HOGAN ADDITION BLK 2 S 50' OF N 60' OF LOT 15
 Tax: \$6,254.00 Penalty: \$2,723.55 Fees: \$351.76
 Total Due: \$9,329.31
Tax ID: 4156 KIRKPATRICK, DUANE & KIMBERLY
 Legal Description: SEC 24 TWP 20N R21E S2NESW,SESW
 Tax: \$8,380.00 Penalty: \$2,687.28 Fees: \$290.88
 Total Due: \$11,358.16
Tax ID: 23050 LABBY, CARMEN PEARL & MARK D
 Legal Description: LOCUST GROVE BRYAN BLK 4 LOT 11 & N 40' 12

Tax: \$3,035.00 Penalty: \$961.14 Fees: \$333.51
 Total Due: \$4,329.65
Tax ID: 9436 LAMPKINS, DONNA & AMBER LAMPKINS
 Legal Description: SEC 17 TWP 22N R21E BEG AT NW COR OF W2SENW S28.40'18"E 152.23' TO POB N64.49'34"E 159.34', S28.40'18"E 181.39', S61.19'42"W 305',N28.40'18"W 200', NELY TO POB
 Tax: \$5,657.00 Penalty: \$1,705.26 Fees: \$301.32
 Total Due: \$7,663.58
Tax ID: 3162 LOCUST GROVE FUNERAL HOME LLC
 Legal Description: SEC 22 TWP 20N R20E E315' OF NWNWNE
 Tax: \$12,891.00 Penalty: \$4,082.04 Fees: \$280.44
 Total Due: \$17,253.48
Tax ID: 22826 LOCUST GROVE FUNERAL HOME, LLC
 Legal Description: LOCUST GROVE ORIG BLK 23 LOTS 1 TO 6 INC
 Tax: \$5,467.00 Penalty: \$1,731.30 Fees: \$280.44
 Total Due: \$7,478.74
Tax ID: 16612 MATHIS, ROBERTA ANN
 Legal Description: PRYOR ORIG BLK 64 LOT 13
 Tax: \$7,547.00 Penalty: \$2,431.38 Fees: \$301.32
 Total Due: \$10,279.70
Tax ID: 24597 MATNEY, FAY
 Legal Description: STRANG CARLTON BLK 5 LOT 1
 Tax: \$24.00 Penalty: \$7.38 Fees: \$230.44
 Total Due: \$261.82
Tax ID: 17172 MCCOLLOUGH, WILLIAM J ESTATE OF MICHAEL JEFF MCCOLLOUGH & KARA LYNN GATES
 Legal Description: CHURCHSIDE BLK 1 LOT 8
 Tax: \$214.00 Penalty: \$67.92 Fees: \$282.64
 Total Due: \$564.56
Tax ID: 15112 MCGEEHEE, VEVA D
 Legal Description: SPORTSMAN'S SHORES BLK 1 LOT 26
 Tax: \$70.00 Penalty: \$22.20 Fees: \$282.64
 Total Due: \$374.84
Tax ID: 15345 MCKISEK, LAURENCE
 Legal Description: SPORTSMAN'S SHORES 2ND BLK 9 LOT 24
 Tax: \$70.00 Penalty: \$22.20 Fees: \$240.88
 Total Due: \$333.08
Tax ID: 22185 MINOR, CLETA MARIE & BEVERLY TROUT & JOHN TROUT
 Legal Description: LANGLEY ORIG BLK 11 LOTS 5-6-7
 Tax: \$800.00 Penalty: \$254.64 Fees: \$332.64
 Total Due: \$1,387.28
Tax ID: 22296 MORELAND, SAM & CELESTINE
 Legal Description: LANGLEY ORIG BLK 26 E 10' LOT 25 & LOTS 26,27,28,29,30,31,32
 Tax: \$909.00 Penalty: \$291.24 Fees: \$311.76
 Total Due: \$1,512.00
Tax ID: 12761 MORRIS, MARILYN H
 Legal Description: GATEWAY CITY BLK 5 LOT 1
 Tax: \$23.00 Penalty: \$7.32 Fees: \$230.44
 Total Due: \$260.76
Tax ID: 10551 MURRAY, MICKY AND AMANDA
 Legal Description: SEC 6 TWP 23N R20E E2SESE
 Tax: \$5,828.50 Penalty: \$1,749.01 Fees: \$301.61
 Total Due: \$7,879.12
Tax ID: 3600 NOLLEN, KASSIE
 Legal Description: SEC 34 TWP 20N R20E N310 OF E2W2WNWNE
 Tax: \$2,865.00 Penalty: \$907.20 Fees: \$311.76
 Total Due: \$4,083.96
Tax ID: 7637 OGLESBY, MARGIE GAYLE & DAVID H HEBERT
 Legal Description: SEC 10 TWP 22N R21E NENENW 83 RIVER V#ALFRD4921578
 Tax: \$1,947.00 Penalty: \$628.92 Fees: \$301.32
 Total Due: \$2,877.24
Tax ID: 13321 OUSLEY, RALPH D
 Legal Description: KNIGHTS SPAV Y BLK 8 LOTS 1,2,3,4
 Tax: \$196.00 Penalty: \$61.08 Fees: \$272.20
 Total Due: \$529.28
Tax ID: 13322 OUSLEY, RALPH D
 Legal Description: KNIGHTS SPAV Y BLK 8 LOTS 5 & 6
 Tax: \$194.00 Penalty: \$30.54 Fees: \$272.20
 Total Due: \$400.74
Tax ID: 1130 PEOPLES, WILLIAM
 Legal Description: SEC 08 TWP 19N R20E W2SWSWSE
 Tax: \$9,500.00 Penalty: \$3,100.80 Fees: \$290.88
 Total Due: \$12,891.68
Tax ID